# Locator Map for Gregory Ridge Trail
# Ozone Passive Sampler Study

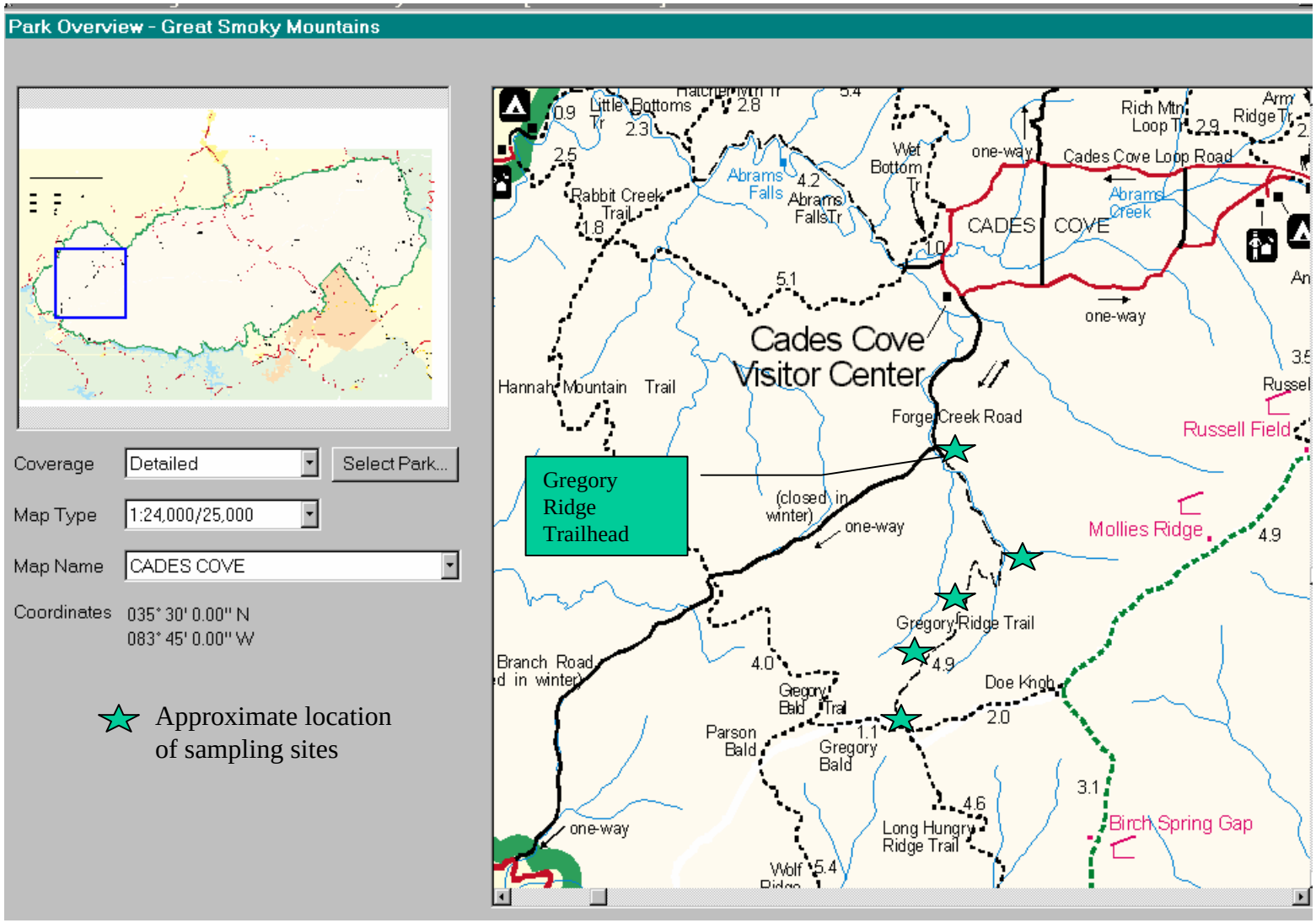

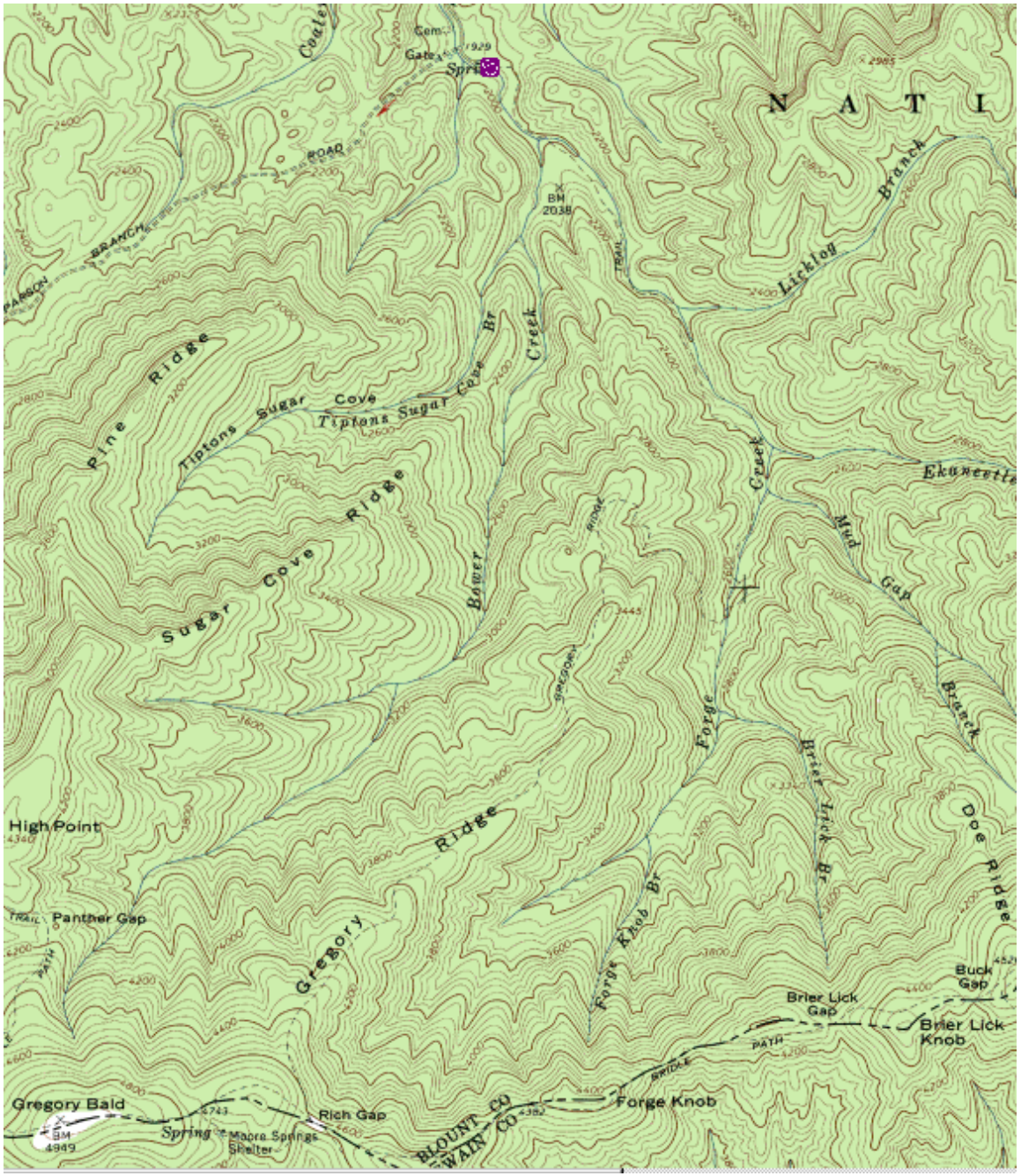


# Gregory Ridge Trail

# Gregory Ridge trail profile

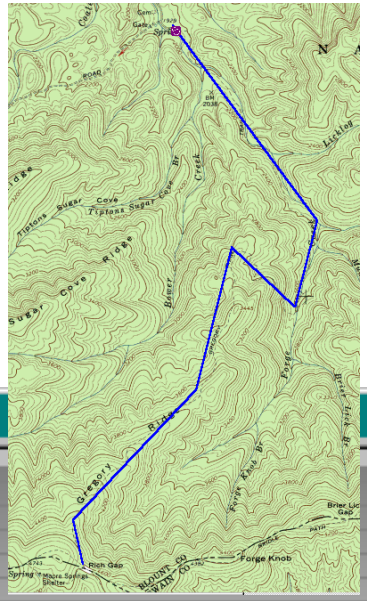


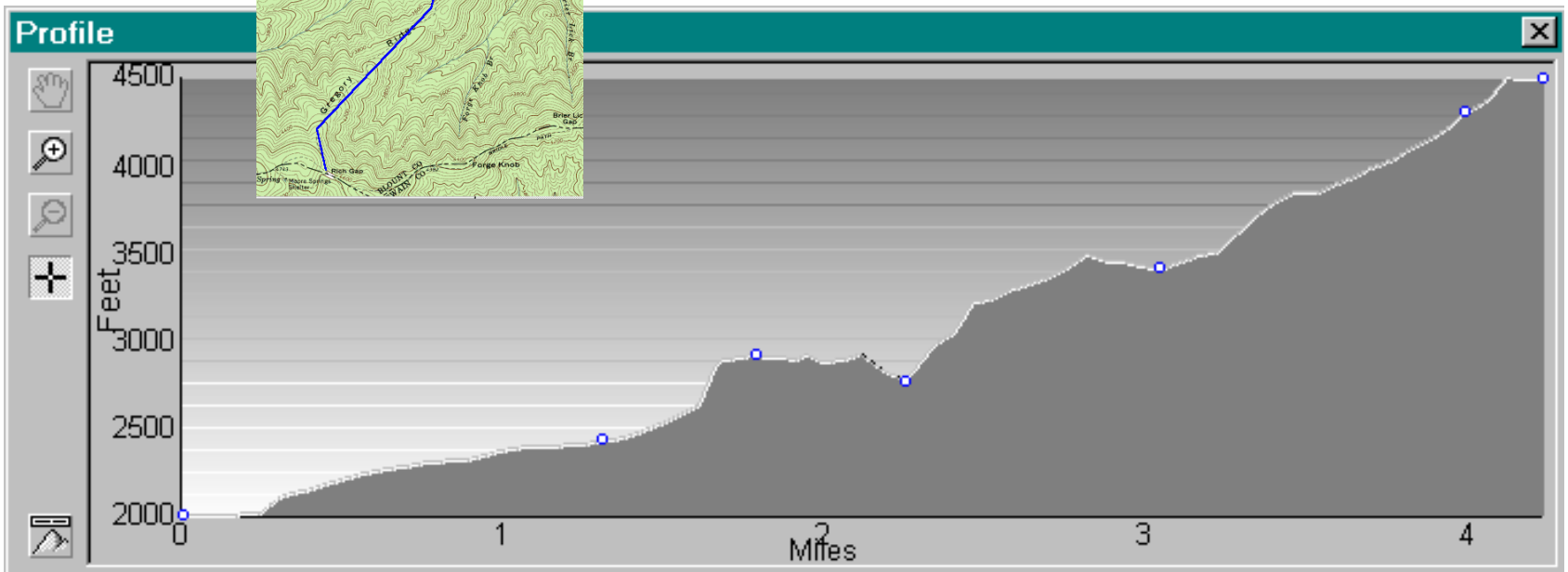


| | | | | | |
|---|---|---|---|---|---|
| Total distance: | 4 miles, 1237 feet | Climbing: | 2831 feet | Latitude: | 035° 32' 56.74" N |
| | | Descending: | -324 feet | Longitude: | 083° 50' 0.38" W |
| Ground distance: | 4 miles, 1647 feet | Elevation change: | 2506 feet | Elevation: | 2390 feet |
| | | Min/Max elevation: | 1987/4501 | Grade: | 3% |

Gregory Ridge Trail

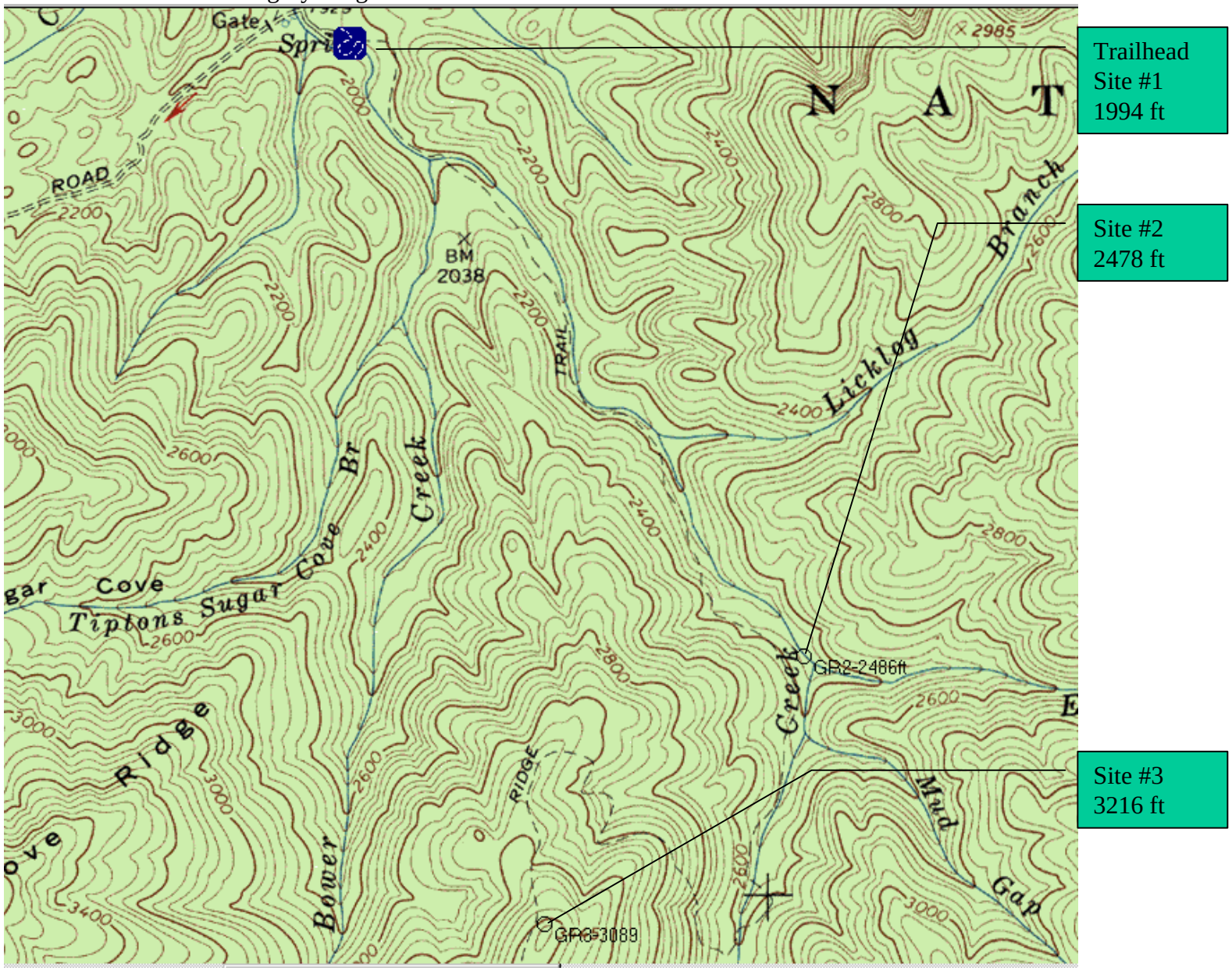
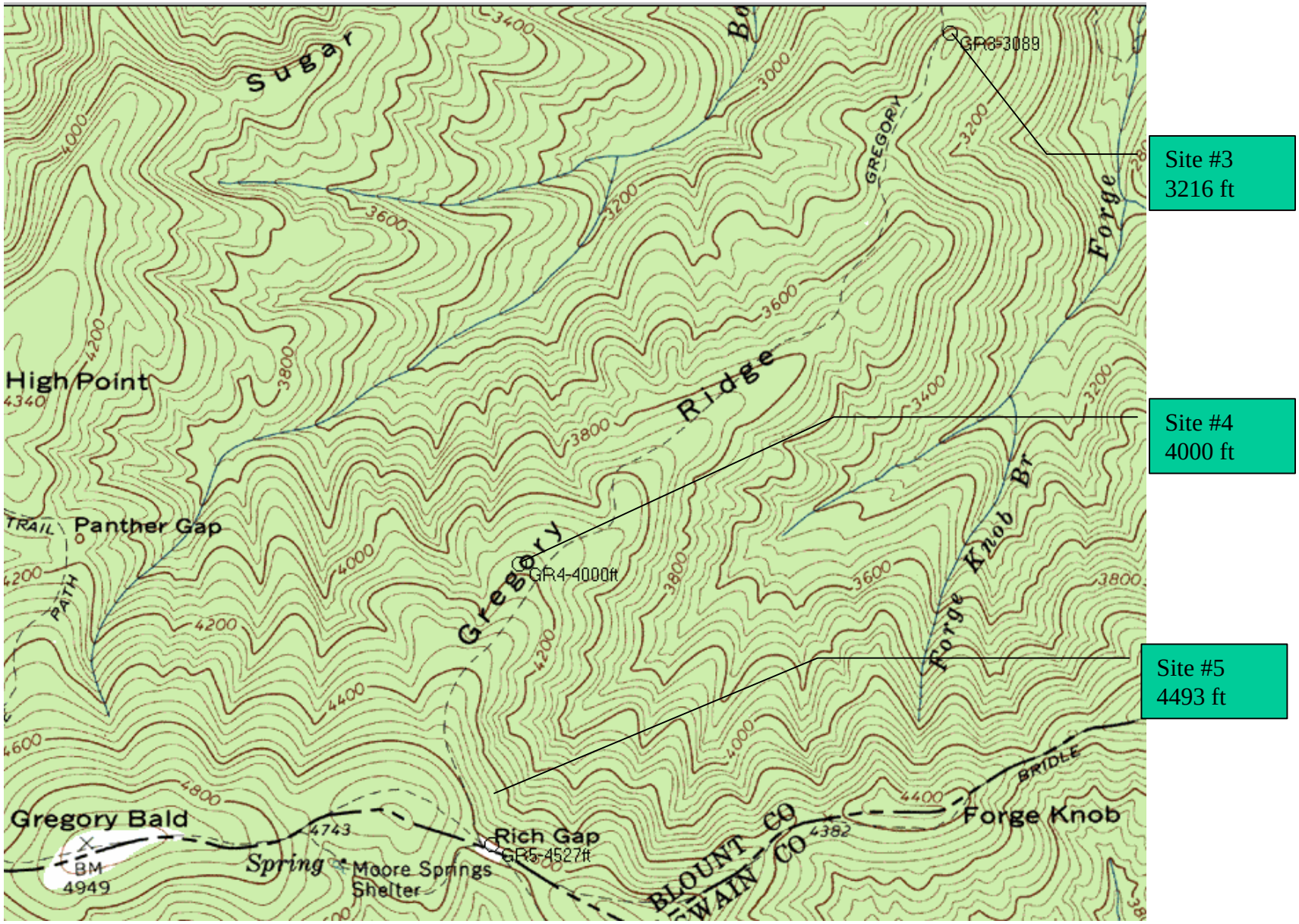
Gregory Ridge Trail